



AFFER Proposed Anchorage 1-K 18-I

Proposed Redistricting Plan Adopted by the Alaska Redistricting Board 9/20/2021

12-F

Matanuska-Susitna

19-J

23-L

22-K

20-J

24-L

25-M

27-N

Anchorage

26-M

28-N

29-O

31-P

30-O

32-P

Kenai Peninsula

Based on 2020 Census Geography and 2020 PL94-171 Data
Map Gallery link: www.akredistrict.org/maps



AFFR Proposed Anchorage

Proposed Redistricting Plan Adopted by the Alaska Redistricting Board 9/20/2021

25-M

Matanuska-Susitna

Anchorage

12-F

16-H

20-J

15-H

13-G

11-F

18-I

14-G

17-I

22-K

19-J

21-K

23-L

10-E

9-E

8-D

Based on 2020 Census Geography and 2020 PL94-171 Data
Map Gallery link: www.akredistrict.org/maps



Doyon Coalition Proposed Anchorage

Proposed Redistricting Plan Adopted by the Alaska Redistricting Board 9/20/2021

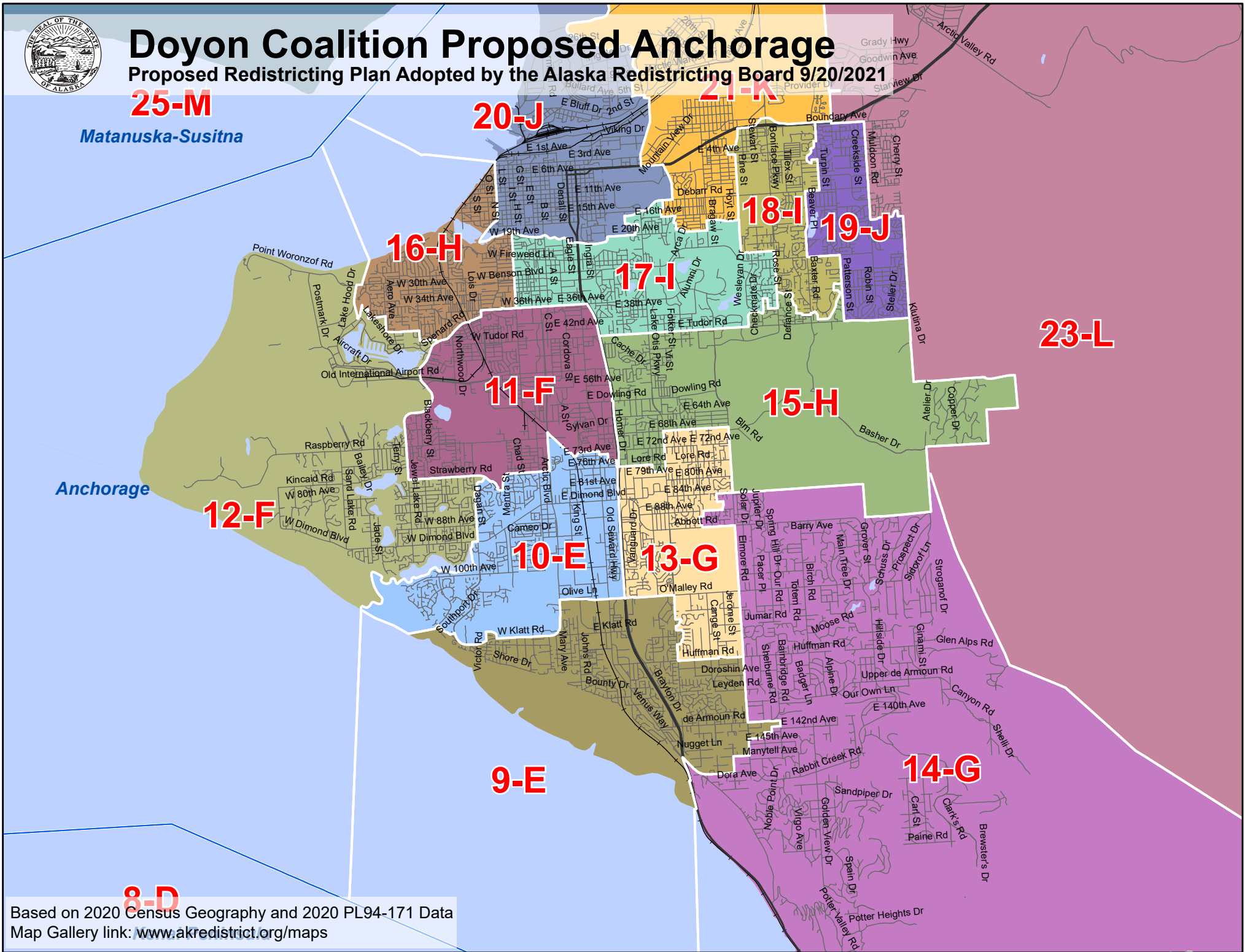
25-M

Matanuska-Susitna

Anchorage

8-D

Based on 2020 Census Geography and 2020 PL94-171 Data
Map Gallery link: www.akredistrict.org/maps





Senate Minority Proposed Anchorage

Proposed Redistricting Plan Adopted by the Alaska Redistricting Board 9/20/2021

9-E

14-G

Matanuska-Susitna

21-K

19-J

18-I

15-H

16-H

20-J

17-I

22-K

23-L

24-L

26-M

Anchorage

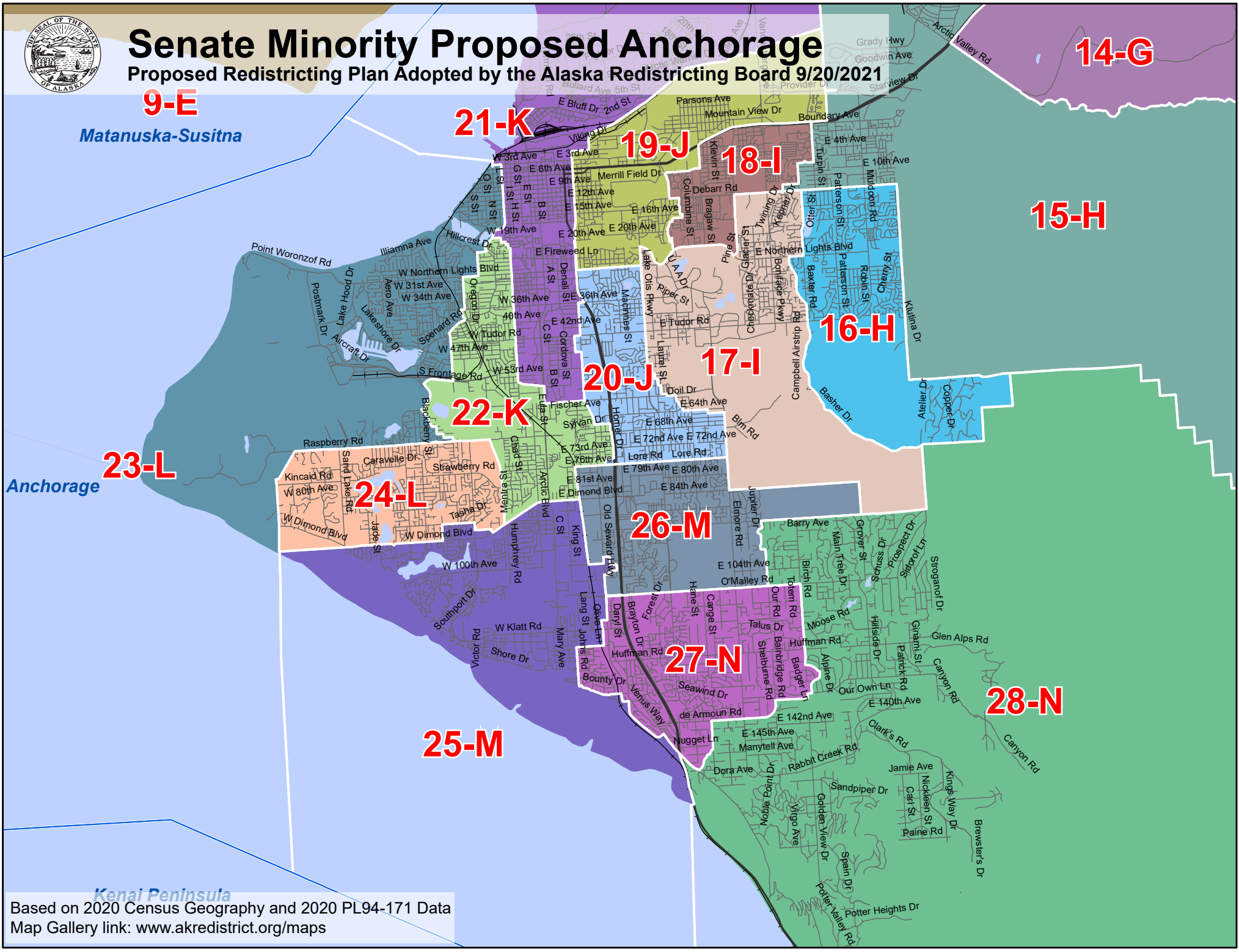
27-N

28-N

25-M

Kenai Peninsula

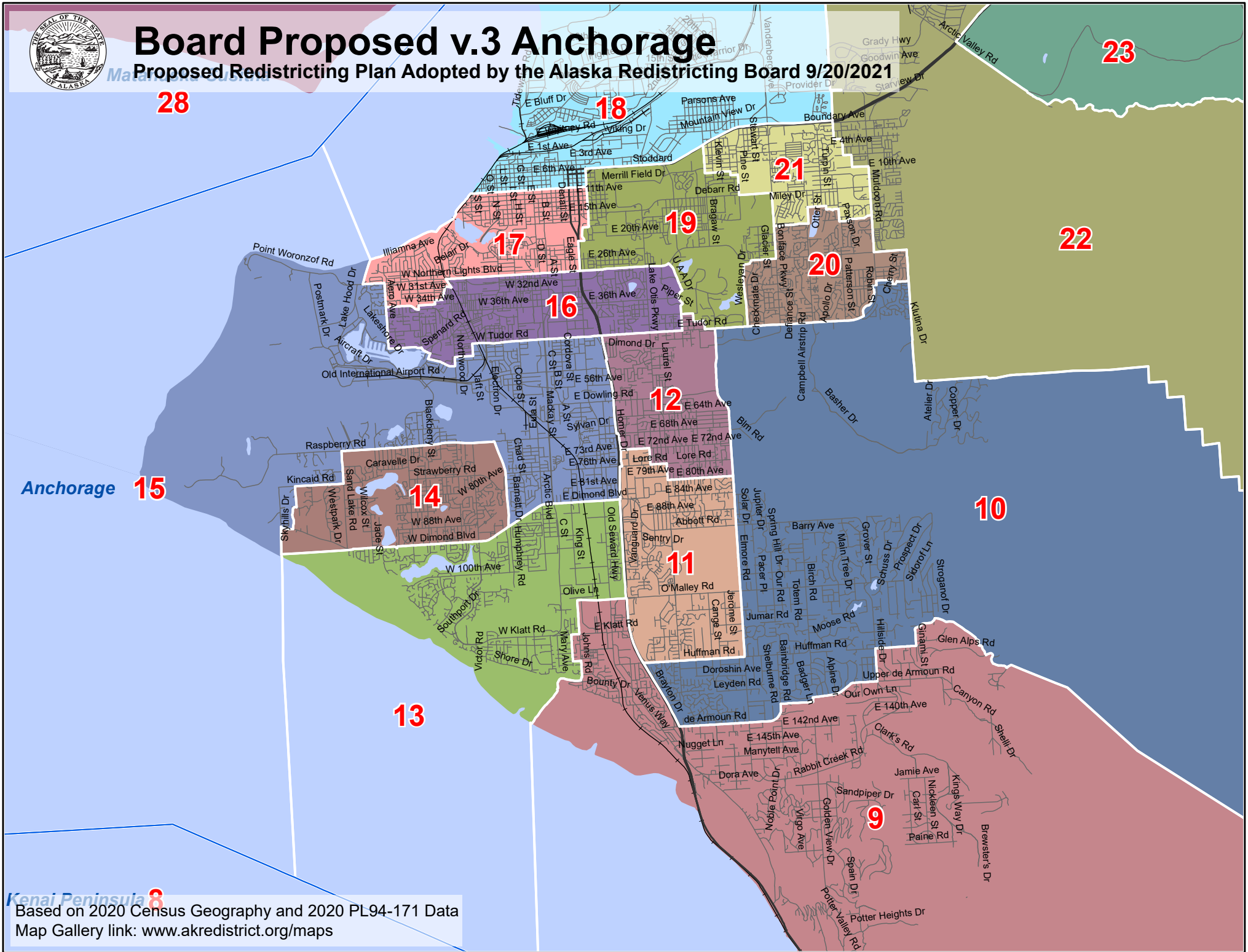
Based on 2020 Census Geography and 2020 PL94-171 Data
Map Gallery link: www.akredistrict.org/maps





Board Proposed v.3 Anchorage

Proposed Redistricting Plan Adopted by the Alaska Redistricting Board 9/20/2021



Based on 2020 Census Geography and 2020 PL94-171 Data
 Map Gallery link: www.akredistrict.org/maps



Board Proposed v.4 Anchorage

Proposed Redistricting Plan Adopted by the Alaska Redistricting Board 9/20/2021

30

Matanuska-Susitna

21

19

23

24

20

18

17

13

14

16

12

Anchorage

11

15

10

9

8

Based on 2020 Census Geography and 2020 PL94-171 Data
Map Gallery link: www.akredistrict.org/maps

